AERODROME CHART

ARP 132627.38 N
0890320.71 W

ELEV. 30.78 m.
101 ft.

TWR	118.0
GND	121.7

EL SALVADOR /
EL SALVADOR INTL

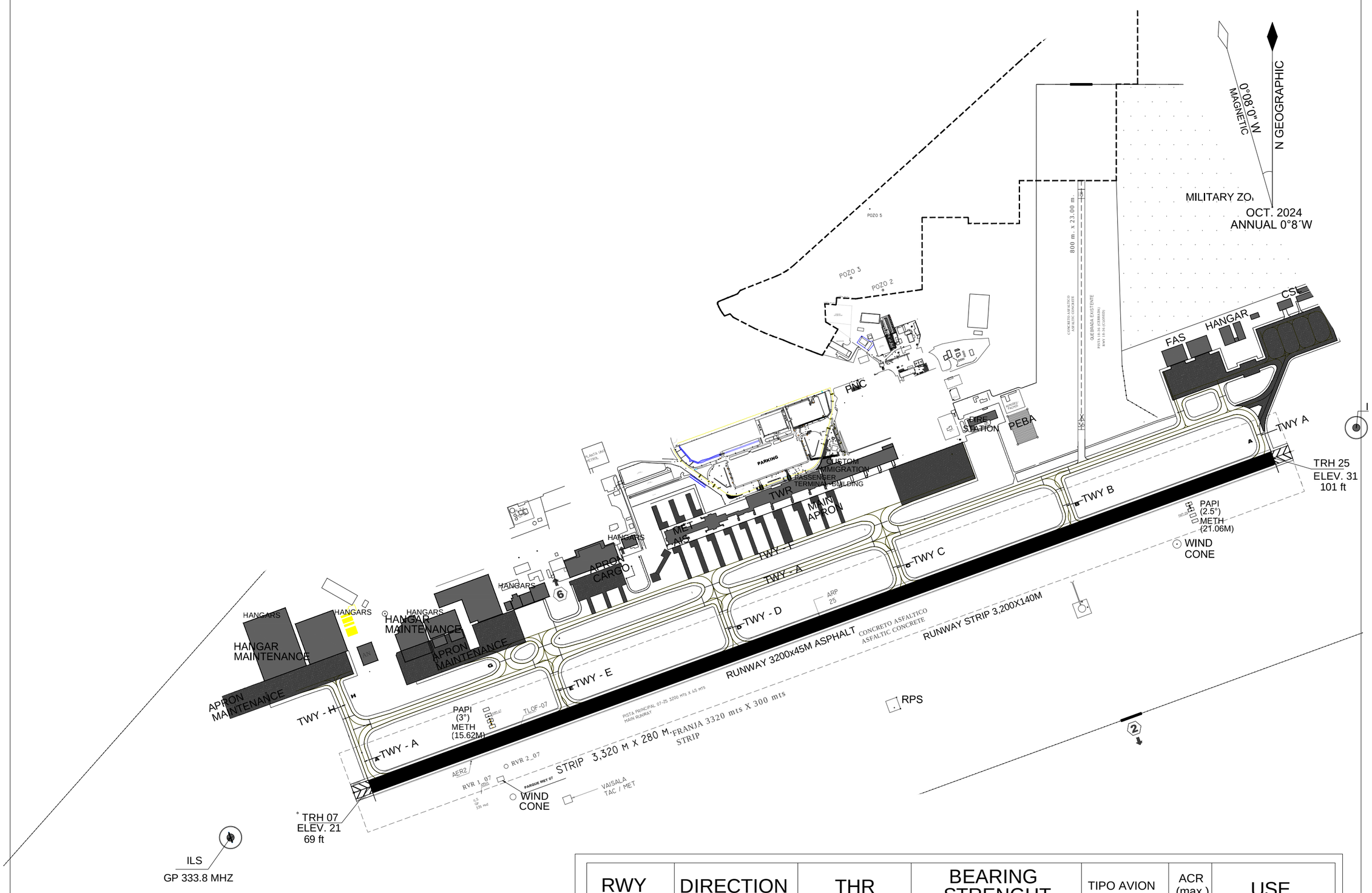

RWY	DIRECTION	THR	BEARING STRENGHT	TIPO AVION	ACR (max.)	USE
07	070°	132609.55 N 0890410.68 W	PCR: 625 F / B / X / T RWY ASPHALT	A330-300	597.5	IRRESTRICTO
				A330-200	591.0	
				A321 NEO	523.8	
				A21-200	500.4	
				B737-900 MAX	481.2	
25	250°	132645.20 N 0890230.73 W		B767-300ER	477.2	
				B737-900ER	459.9	
				A320	391.5	
				A320NEO	340.6	
				A757-300	319.9	

MARKING AIDS RWY 07/25 AND EXIT TWY

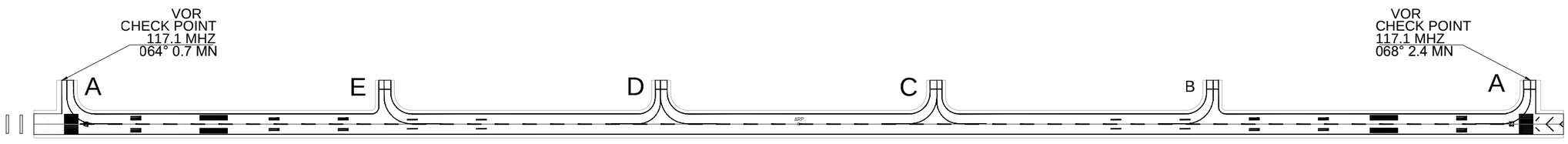
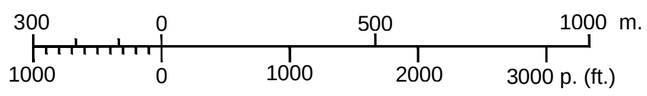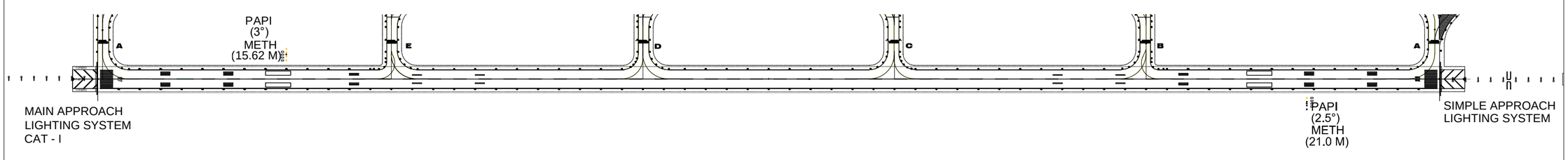
LIGHTING AIDS RWY 07/25 AND EXIT TWY